

55/44  
DRAWING NUMBER

PLAN HOLD CORPORATION • IRVINE, CALIFORNIA  
RECORDED BY NUMBER 07548

DRAWING NUMBER


PLAN HOLD CORPORATION • IRVINE, CALIFORNIA  
RECORDED BY NUMBER 07548

DRAWING NUMBER

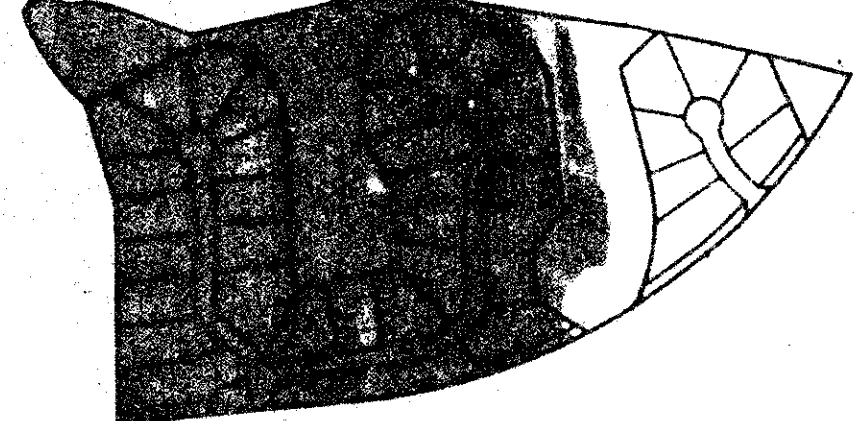
PLAN HOLD CORPORATION • IRVINE, CALIFORNIA  
RECORDED BY NUMBER 07548

DRAWING NUMBER

PLAN HOLD CORPORATION • IRVINE, CALIFORNIA  
RECORDED BY NUMBER 07548



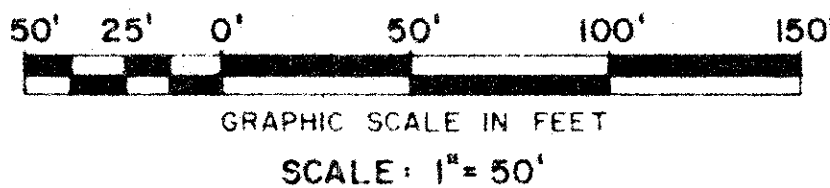
KEY MAP



WATER MANAGEMENT TRACT  
(TO BE MAINTAINED BY FRENCHMAN'S CREEK PROPERTY OWNERS' ASSOCIATION, INC.)

WATER MANAGEMENT TRACT  
(TO BE MAINTAINED BY FRENCHMAN'S CREEK PROPERTY OWNERS' ASSOCIATION, INC.)

WATER MANAGEMENT TRACT  
(TO BE MAINTAINED BY FRENCHMAN'S CREEK PROPERTY OWNERS' ASSOCIATION, INC.)



SCALE: 1" = 50'

PLAT OF  
FRENCHMAN'S CREEK  
PARCEL D

WILLIAM S. WALLACE, INC.

FILE: FG SHEET: 86-003-J SHEET: 5 OF 5  
DATE: JUNE, 1986 DRAWING: 86-003-38

44

SUBDIVISION #  
BOOK  
FLOOD ZONE  
QUAD #  
SE  
PUD NAME

Frenchman's Creek  
PAGE 44  
FLOOD MAP # 1209  
ZONING  
ZIP CODE 92610

MATCH LINE

SEE SHEET 4 OF 5

CANAL E.P.B. 3  
WATER MANAGEMENT EASEMENT

55/44

0248-006

BY BT

